
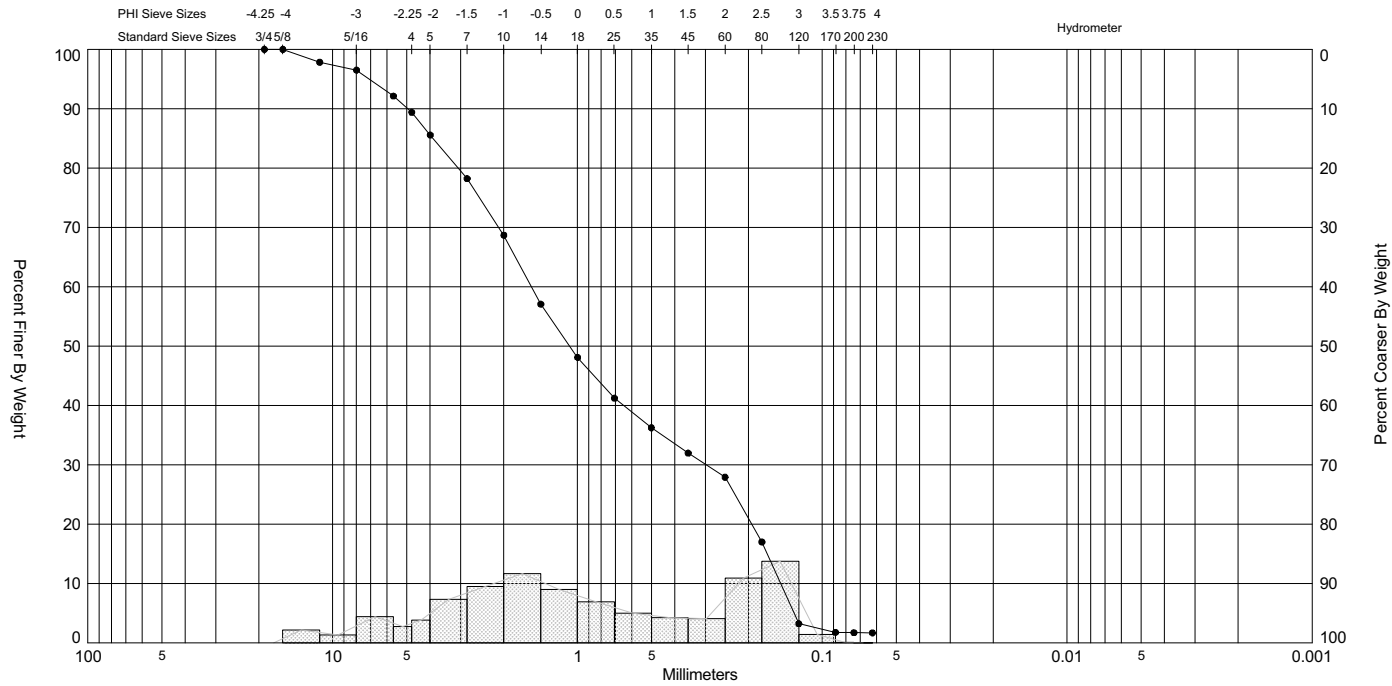



<b>Granularmetric Report</b> Depths and elevations based on measured values				 Coastal Planning & Engineering 2481 NW Boca Raton Blvd, Boca Raton FL 33431 ph (561) 391-8102 fax (561) 391-9116			
Project Name: AMI 2008 Sand Search							
Sample Name: AMVC-08-15 #5							
Analysis Date: 08-18-08							
Analyzed By: LH							
Easting (ft):  413,461		Northing (ft):  1,157,788		Coordinate System:  Florida State Plane West		Elevation (ft):  -21.3 NAVD 88	
USCS:  SW		Munsell: Wet - 5Y-6/2 Dry - 5Y-7/1 Washed - 5Y-7/1		Comments:			
Dry Weight (g):  97.13	Wash Weight (g):  95.67	Pan Retained (g):  0.00	Sieve Loss (%):  0.19	Fines (%): #200 - 1.71 #230 - 1.69	Organics (%):	Carbonates (%):  60	Shell Hash (%):  11
Sieve Number	Sieve Size (Phi)	Sieve Size (Millimeters)	Grams Retained	% Weight Retained	Cum. Grams Retained	C. % Weight Retained	
3/4"	-4.25	19.03	0.00	0.00	0.00	0.00	
5/8"	-4.00	16.00	0.00	0.00	0.00	0.00	
7/16"	-3.50	11.31	2.11	2.17	2.11	2.17	
5/16"	-3.00	8.00	1.27	1.31	3.38	3.48	
3.5	-2.50	5.66	4.26	4.39	7.64	7.87	
4	-2.25	4.76	2.66	2.74	10.30	10.61	
5	-2.00	4.00	3.71	3.82	14.01	14.43	
7	-1.50	2.83	7.14	7.35	21.15	21.78	
10	-1.00	2.00	9.25	9.52	30.40	31.30	
14	-0.50	1.41	11.30	11.63	41.70	42.93	
18	0.00	1.00	8.71	8.97	50.41	51.90	
25	0.50	0.71	6.68	6.88	57.09	58.78	
35	1.00	0.50	4.84	4.98	61.93	63.76	
45	1.50	0.35	4.15	4.27	66.08	68.03	
60	2.00	0.25	3.94	4.06	70.02	72.09	
80	2.50	0.18	10.60	10.91	80.62	83.00	
120	3.00	0.13	13.38	13.78	94.00	96.78	
170	3.50	0.09	1.41	1.45	95.41	98.23	
200	3.75	0.07	0.06	0.06	95.47	98.29	
230	4.00	0.06	0.02	0.02	95.49	98.31	
Shell Hash calculated from visual estimate of shell <4.75mm and >2.8mm.							
Phi 5	Phi 16	Phi 25	Phi 50	Phi 75	Phi 84	Phi 95	
2.94	2.54	2.13	-0.11	-1.33	-1.89	-2.83	
Moment	Mean Phi	Mean mm	Sorting	Skewness	Kurtosis		
Statistics	0.11	0.93	1.89	0	1.87		



Gravel		Sand			Silt and Clay
Coarse	Fine	Coarse	Medium	Fine	

Sample	Symbol	Elev. (ft)	USCS	% Fines	% Organics	% Carbonates	Median	Mean	Skew	Kurt	Sort	Sample Information	
AMVC-08-15 #5	—●—	-21.3	SW	#200 - 1.71 #230 - 1.69		60		0.11	0	1.87	1.89	Project Name:	AMI 2008 Sand Search
Comments:												Analysis Date:	08-18-08
Depths and elevations based on measured values												Analyzed By:	LH
						Coastal Planning & Engineering 2481 NW Boca Raton Blvd, Boca Raton FL 33431 ph (561) 391-8102 fax (561) 391-9116						Easting (X, ft):	413,461
												Northing (Y, ft):	1,157,788
												Horizontal System:	NAD 1983
												Vertical System:	NAVD 88